



Washington State

Department of Transportation

WSDOT Hyak Maintenance
4850 SR 906
Snoqualmie Pass, WA 98068
(509) 577-1905 Ext. 2

Filed

JUL - 5 2023

Upper Kittitas County
District Court

I, Jennifer Steward, state as follows: I am employed by the Washington State Department of Transportation as the Traffic Safety Systems Operator 4 Supervisor.

I certify the attached documents - June Speed Limit Log 2023 and June Traction Log 2023 were prepared in the normal course of business and it is true and accurate.

I declare under the penalty of perjury under the laws of the State of Washington that the foregoing is true and correct.

Dated this 5th day of July 2023.

A handwritten signature in black ink that reads "Jennifer A. Steward".

Jennifer Steward

Signed at WSDOT - Hyak Snoqualmie Pass, Washington.

Diana MacKenzie

From: Steward, Jennifer <StewaJe@wsdot.wa.gov>
Sent: Wednesday, July 5, 2023 2:39 PM
To: Diana MacKenzie
Subject: June Speed and Traction reports w/ affidavit
Attachments: Affidavit June 2023 Speed Limit Log and Traction Log.pdf; JUNE 2023 SPEED LIMIT LOG.pdf; JUNE 2023 TRACTION LOG.pdf

CAUTION: This email originated from outside the Kittitas County network. Do not click links, open attachments, fulfill requests, or follow guidance unless you recognize the sender and have verified the content is safe.

Hello Diana,







Here are the June reports with affidavit and a visual of our signs.






The speed limit signs are called ISL's – Information Speed Limits (Speed Limits)

The smaller green framed signs are called VMS's – Variable Message Signs (Traction Signs are VMS')




Eastbound:

Eastbound I-90 VMS/ISL Signs (Amber or white text)

Winery Road MP 27.36 27 VMS 	Mt. Si MP 33.26 EB 33 VMS 	Tinkham (Bandera) MP 45.91 EB 45 ISL 	Denny Creek (47 int.) MP 48.10 EB 48 ISL 	53 Int. MP 53.47 EB 53 ISL 	Hyak MP 55.17 EB 55 ISL 
---	---	--	---	--	---













Gold Cr Chain Off MP 56.14 EB 56 VMS 	Snowshed MP 57.50 EB 57 ISL 	Rock Cut MP 59.9 EB 60 ISL 	Price Cr East MP 61.6 EB 62 ISL 	Easton Hill 3-Lane MP 66.53 EB 66 ISL 
--	---	--	--	---

Eastbound I-90 Traction Signs (Red text)









Edgewick MP 33.75 33 Traction 	West Bandera (Tinkham) MP 45.26 45 Traction 	East Bandera (Denny Creek) MP 46.79 46 Traction 
---	---	---

Westbound:

Westbound I-90 VMS/ISL Signs (Amber or white text)

Pratt Lake MP46.73 WB 46 ISL	Alpentel On-Ramp MP51.87 WB 51 ISL	Alpentel MP52.28 WB 52 ISL	Hyak Hill MP54.50 WB 54 ISL	Avalanche Bridge MP57.8 WB 57.8 VMS	Old Snowshed MP58.3 WB 58.3 VMS
					
Price Creek MP 59.8 WB 59.8 ISL	Price Creek MP 60.84 WB 60.9 VMS	Price Creek MP 61.7 WB Lane Chain <small>(Red text)</small>	Top Easton Hill MP67.00 WB 67 ISL	Lake Easton MP69.58 WB 69 ISL	West Easton MP71.11 WB 71 VMS
					

Westbound I-90 Traction Signs (Red text)

Gold Creek West MP 56.0 Lane Chain	Gold Creek Central MP 56.7 Lane Chain	Gold Creek East MP 57.30 Lane Chain		
				
Price Creek West MP 60.28 WB 60.3 VMS signs Lane Chain	Price Creek Central MP 60.66 WB 60.6 VMS signs Lane Chain	Price Creek East MP 61.3 WB 61.3 VMS signs Lane Chain	West Easton MP71.27 71 Traction	East Easton MP72.66 72 Traction
				

Have a good Wednesday!

Jen

Jennifer A. Steward

Traffic Safety Systems Operator 4 Supervisor

Date	Time	Action	ObjectID	Parameter
6/1/2023	6:47:11 PM	Display Cluster	I-90 VMS WB MP 71.11	ROLLING SLOW DOWN PREPARE TO STOP
6/1/2023	7:19:18 PM	Blank MSG	I-90 VMS WB MP 71.11	ROLLING SLOW DOWN PREPARE TO STOP
6/2/2023	7:11:02 PM	Display Cluster	I-90 VMS WB MP 71.11	ROLLING SLOW DOWN PREPARE TO STOP
6/2/2023	7:25:15 PM	Blank MSG	I-90 VMS WB MP 71.11	ROLLING SLOW DOWN PREPARE TO STOP
6/5/2023	4:41:56 PM	Display MSG	I-90 VMS WB MP 71.11	ROLLING SLOWDOWN AHEAD BE PREPARED TO
6/5/2023	5:00:57 PM	Blank MSG	I-90 VMS WB MP 71.11	ROLLING SLOWDOWN AHEAD BE PREPARED TO
6/6/2023	12:14:52 AM	Display Cluster	I-90 VMS WB MP 58.30	AMBER ALERT GOLD ACURA RDX OREGON LIC. 787FZE CALL 911 IF SEEN
6/6/2023	12:14:52 AM	Display Cluster	I-90 VMS WB MP 57.80	AMBER ALERT GOLD ACURA RDX OREGON LIC. 787FZE CALL 911 IF SEEN
6/6/2023	12:14:52 AM	Display Cluster	I-90 VMS EB MP 33.26	AMBER ALERT GOLD ACURA RDX OREGON LIC. 787FZE CALL 911 IF SEEN
6/6/2023	12:14:52 AM	Display Cluster	I-90 VMS WB MP 71.11	AMBER ALERT GOLD ACURA RDX OREGON LIC. 787FZE CALL 911 IF SEEN
6/6/2023	12:14:52 AM	Display Cluster	I-90 VMS EB MP 27.36	AMBER ALERT GOLD ACURA RDX OREGON LIC. 787FZE CALL 911 IF SEEN
6/6/2023	12:14:52 AM	Display Cluster	I-90 PRICE CREEK CHAIN UP WB MP 61.30 - EAST	AMBER ALERT GOLD ACURA RDX OREGON LIC. 787FZE CALL 911 IF SEEN
6/6/2023	12:14:52 AM	Display Cluster	I-90 VMS WB MP 60.84	AMBER ALERT GOLD ACURA RDX OREGON LIC. 787FZE CALL 911 IF SEEN
6/6/2023	12:14:52 AM	Display Cluster	I-90 PRICE CREEK CHAIN UP WB MP 60.60 - CENTRAL	AMBER ALERT GOLD ACURA RDX OREGON LIC. 787FZE CALL 911 IF SEEN
6/6/2023	12:14:52 AM	Display Cluster	I-90 PRICE CREEK CHAIN UP WB MP 60.30 - WEST	AMBER ALERT GOLD ACURA RDX OREGON LIC. 787FZE CALL 911 IF SEEN
6/6/2023	12:14:52 AM	Display Cluster	I-90 GOLD CREEK CHAIN OFF EB MP 56.14	AMBER ALERT GOLD ACURA RDX OREGON LIC. 787FZE CALL 911 IF SEEN
6/6/2023	12:15:15 AM	Display MSG	I-90 VMS WB MP 58.30	AMBER ALERT GOLD ACURA RDX OREGON LIC. 787FZE CALL 911 IF SEEN
6/6/2023	12:15:15 AM	Display MSG	I-90 VMS WB MP 58.30	AMBER ALERT GOLD ACURA RDX OREGON LIC. 787FZE CALL 911 IF SEEN
6/6/2023	1:27:22 AM	Blank MSG	I-90 VMS WB MP 58.30	AMBER ALERT GOLD ACURA RDX OREGON LIC. 787FZE CALL 911 IF SEEN
6/6/2023	1:27:22 AM	Blank MSG	I-90 VMS WB MP 57.80	AMBER ALERT GOLD ACURA RDX OREGON LIC. 787FZE CALL 911 IF SEEN
6/6/2023	1:27:22 AM	Blank MSG	I-90 VMS EB MP 33.26	AMBER ALERT GOLD ACURA RDX OREGON LIC. 787FZE CALL 911 IF SEEN
6/6/2023	1:27:22 AM	Blank MSG	I-90 VMS WB MP 71.11	AMBER ALERT GOLD ACURA RDX OREGON LIC. 787FZE CALL 911 IF SEEN
6/6/2023	1:27:22 AM	Blank MSG	I-90 VMS EB MP 27.36	AMBER ALERT GOLD ACURA RDX OREGON LIC. 787FZE CALL 911 IF SEEN
6/6/2023	1:27:22 AM	Blank MSG	I-90 PRICE CREEK CHAIN UP WB MP 61.30 - EAST	AMBER ALERT GOLD ACURA RDX OREGON LIC. 787FZE CALL 911 IF SEEN
6/6/2023	1:27:22 AM	Blank MSG	I-90 VMS WB MP 60.84	AMBER ALERT GOLD ACURA RDX OREGON LIC. 787FZE CALL 911 IF SEEN
6/6/2023	1:27:22 AM	Blank MSG	I-90 PRICE CREEK CHAIN UP WB MP 60.60 - CENTRAL	AMBER ALERT GOLD ACURA RDX OREGON LIC. 787FZE CALL 911 IF SEEN

Date	Time	Action	ObjectID	Parameter
6/6/2023	1:27:22 AM	Blank MSG	I-90 PRICE CREEK CHAIN UP WB MP 60.30 - WEST	AMBER ALERT GOLD ACURA RDX OREGON LIC. 787FZE CALL 911 IF SEEN
6/6/2023	1:27:22 AM	Blank MSG	I-90 GOLD CREEK CHAIN OFF EB MP 56.14	AMBER ALERT GOLD ACURA RDX OREGON LIC. 787FZE CALL 911 IF SEEN
6/6/2023	6:18:31 AM	Display Cluster	I-90 GOLD CREEK CHAIN UP WB MP 56.00 - WEST	RIGHT LANE CLOSED
6/6/2023	6:31:20 AM	Blank MSG	I-90 GOLD CREEK CHAIN UP WB MP 56.00 - WEST	RIGHT LANE CLOSED
6/6/2023	6:42:49 AM	Display Cluster	I-90 GOLD CREEK CHAIN UP WB MP 56.00 - WEST	RIGHT LANE CLOSED
6/6/2023	6:54:45 AM	Blank MSG	I-90 GOLD CREEK CHAIN UP WB MP 56.00 - WEST	RIGHT LANE CLOSED
6/6/2023	7:10:53 AM	Display Cluster	I-90 GOLD CREEK CHAIN UP WB MP 56.00 - WEST	RIGHT LANE CLOSED 1 MILE AHEAD MERGE LEFT
6/6/2023	7:13:52 AM	Display Cluster	I-90 GOLD CREEK CHAIN UP WB MP 56.00 - WEST	RIGHT LANE CLOSED 2 MILES AHEAD MERGE LEFT
6/6/2023	7:13:52 AM	MSG display termin	I-90 GOLD CREEK CHAIN UP WB MP 56.00 - WEST	RIGHT LANE CLOSED 1 MILE AHEAD MERGE LEFT
6/6/2023	7:27:26 AM	Blank MSG	I-90 GOLD CREEK CHAIN UP WB MP 56.00 - WEST	RIGHT LANE CLOSED 2 MILES AHEAD MERGE LEFT
6/8/2023	4:54:38 PM	Display Cluster	I-90 VMS WB MP 71.11	ROLLING SLOWDOWN AHEAD
6/8/2023	5:28:20 PM	Blank MSG	I-90 VMS WB MP 71.11	ROLLING SLOWDOWN AHEAD
6/9/2023	2:30:03 PM	Display MSG	I-90 VMS EB MP 33.26	COLLISION AHEAD SLOW TRAFFIC
6/9/2023	2:30:03 PM	Display MSG	I-90 VMS EB MP 33.26	COLLISION AHEAD SLOW TRAFFIC
6/9/2023	2:30:03 PM	Display MSG	I-90 VMS EB MP 33.26	COLLISION AHEAD SLOW TRAFFIC
6/9/2023	2:30:03 PM	Display MSG	I-90 VMS EB MP 33.26	COLLISION AHEAD SLOW TRAFFIC
6/9/2023	2:30:03 PM	Display MSG	I-90 VMS EB MP 33.26	COLLISION AHEAD SLOW TRAFFIC
6/9/2023	2:30:03 PM	Display MSG	I-90 VMS EB MP 33.26	COLLISION AHEAD SLOW TRAFFIC
6/9/2023	2:30:33 PM	Display Cluster	I-90 VMS WB MP 71.11	CONGESTION AHEAD SLOW TRAFFIC
6/9/2023	2:31:05 PM	Blank MSG	I-90 VMS EB MP 33.26	COLLISION AHEAD SLOW TRAFFIC
6/9/2023	2:31:30 PM	Display Cluster	I-90 VMS WB MP 71.11	CONGESTION AHEAD SLOW TRAFFIC
6/9/2023	2:31:30 PM	MSG display termin	I-90 VMS WB MP 71.11	CONGESTION AHEAD SLOW TRAFFIC
6/9/2023	2:31:40 PM	Display Cluster	I-90 VMS WB MP 71.11	CONGESTION AHEAD SLOW TRAFFIC
6/9/2023	2:31:40 PM	MSG display termin	I-90 VMS WB MP 71.11	CONGESTION AHEAD SLOW TRAFFIC
6/9/2023	2:32:14 PM	Display Cluster	I-90 VMS EB MP 33.26	CONGESTION SLOW MOVING
6/9/2023	2:32:23 PM	Blank MSG	I-90 VMS WB MP 71.11	CONGESTION AHEAD SLOW TRAFFIC
6/9/2023	6:04:51 PM	Blank MSG	I-90 VMS EB MP 33.26	CONGESTION SLOW MOVING
6/11/2023	6:57:24 PM	Display Cluster	I-90 VMS WB MP 57.80	RIGHT LANE BLOCKED
6/11/2023	7:21:51 PM	Blank MSG	I-90 VMS WB MP 57.80	RIGHT LANE BLOCKED
6/13/2023	11:35:01 AM	Display MSG	I-90 VMS EB MP 33.26	SINGLE LANE SLOW TRAFFIC 4 MILES AHEAD
6/13/2023	12:32:34 PM	Display Cluster	I-90 VMS EB MP 27.36	SLOW TRAFFIC AHEAD
6/13/2023	1:47:47 PM	Blank MSG	I-90 VMS EB MP 27.36	SLOW TRAFFIC AHEAD
6/14/2023	3:13:59 PM	Display Cluster	I-90 VMS EB MP 33.26	CONGESTION SLOW MOVING
6/14/2023	3:13:59 PM	MSG display termin	I-90 VMS EB MP 33.26	SLOW TRAFFIC 4 MILES AHEAD
6/14/2023	3:16:36 PM	MSG display termin	I-90 VMS EB MP 33.26	CONGESTION SLOW MOVING

Date	Time	Action	ObjectID	Parameter
6/14/2023	3:16:36 PM	Display MSG	I-90 VMS EB MP 33.26	CONGESTION SLOW MOVING TRAFFIC 4 MILES
6/16/2023	11:08:41 PM	Display MSG	I-90 VMS WB MP 57.80	I-90 WB BLOCKED AT EXIT 25
6/16/2023	11:08:41 PM	Display MSG	I-90 VMS WB MP 57.80	I-90 WB BLOCKED AT EXIT 25
6/16/2023	11:08:41 PM	Display MSG	I-90 VMS WB MP 57.80	I-90 WB BLOCKED AT EXIT 25
6/16/2023	11:08:41 PM	Display MSG	I-90 VMS WB MP 57.80	I-90 WB BLOCKED AT EXIT 25
6/16/2023	11:09:41 PM	MSG display termin	I-90 VMS WB MP 57.80	I-90 WB BLOCKED AT EXIT 25
6/16/2023	11:09:41 PM	Display MSG	I-90 VMS WB MP 57.80	I-90 WB BLOCKED AT EXIT 25 DUE TO A COLLISION
6/17/2023	1:37:34 AM	MSG display termin	I-90 VMS WB MP 57.80	I-90 WB BLOCKED AT EXIT 25 DUE TO A COLLISION
6/17/2023	1:37:34 AM	Display MSG	I-90 VMS WB MP 57.80	I-90 WB BLOCKED AT EXIT 25 DUE TO A COLLISION DETOUR AVAILABLE
6/17/2023	10:04:10 AM	Blank MSG	I-90 VMS WB MP 57.80	I-90 WB BLOCKED AT EXIT 25 DUE TO A COLLISION DETOUR AVAILABLE
6/26/2023	3:43:02 AM	Display MSG	I-90 VMS WB MP 71.11	AMBER ALERT CALL 911 IF SEEN TWO TONE GRAY 2004 PONTIAC LIC#YN8771
6/26/2023	3:51:28 AM	Display MSG	I-90 VMS EB MP 33.26	AMBER ALERT CALL 911 IF SEEN TWO TONE GRAY 2004 PONTIAC LIC#YN8771
6/26/2023	3:52:14 AM	Display MSG	I-90 VMS WB MP 71.11	AMBER ALERT CALL 911 IF SEEN TWO TONE GRAY 2004 PONTIAC LIC#YN8771
6/26/2023	3:53:53 AM	Display Cluster	I-90 VMS WB MP 58.30	AMBER ALERT CALL 911 IF SEEN TWO TONE GRAY 2004 PONTIAC LIC#YN8771
6/26/2023	3:53:53 AM	Display Cluster	I-90 VMS WB MP 57.80	AMBER ALERT CALL 911 IF SEEN TWO TONE GRAY 2004 PONTIAC LIC#YN8771
6/26/2023	3:53:53 AM	Display Cluster	I-90 VMS EB MP 33.26	AMBER ALERT CALL 911 IF SEEN TWO TONE GRAY 2004 PONTIAC LIC#YN8771
6/26/2023	3:53:53 AM	Display Cluster	I-90 VMS WB MP 71.11	AMBER ALERT CALL 911 IF SEEN TWO TONE GRAY 2004 PONTIAC LIC#YN8771
6/26/2023	3:53:53 AM	Display Cluster	I-90 VMS EB MP 27.36	AMBER ALERT CALL 911 IF SEEN TWO TONE GRAY 2004 PONTIAC LIC#YN8771
6/26/2023	3:53:53 AM	Display Cluster	I-90 PRICE CREEK CHAIN UP WB MP 61.30 - EAST	AMBER ALERT CALL 911 IF SEEN TWO TONE GRAY 2004 PONTIAC LIC#YN8771
6/26/2023	3:53:53 AM	Display Cluster	I-90 VMS WB MP 60.84	AMBER ALERT CALL 911 IF SEEN TWO TONE GRAY 2004 PONTIAC LIC#YN8771
6/26/2023	3:53:53 AM	Display Cluster	I-90 PRICE CREEK CHAIN UP WB MP 60.60 - CENTRAL	AMBER ALERT CALL 911 IF SEEN TWO TONE GRAY 2004 PONTIAC LIC#YN8771
6/26/2023	3:53:53 AM	Display Cluster	I-90 PRICE CREEK CHAIN UP WB MP 60.30 - WEST	AMBER ALERT CALL 911 IF SEEN TWO TONE GRAY 2004 PONTIAC LIC#YN8771
6/26/2023	3:53:53 AM	Display Cluster	I-90 GOLD CREEK CHAIN OFF EB MP 56.14	AMBER ALERT CALL 911 IF SEEN TWO TONE GRAY 2004 PONTIAC LIC#YN8771
6/26/2023	3:53:53 AM	MSG display termin	I-90 VMS EB MP 33.26	AMBER ALERT CALL 911 IF SEEN TWO TONE GRAY 2004 PONTIAC LIC#YN8771
6/26/2023	3:54:14 AM	Display MSG	I-90 VMS WB MP 71.11	AMBER ALERT CALL 911 IF SEEN TWO TONE GRAY 2004 PONTIAC LIC#YN8771
6/26/2023	4:30:15 AM	Blank MSG	I-90 VMS WB MP 58.30	AMBER ALERT CALL 911 IF SEEN TWO TONE GRAY 2004 PONTIAC LIC#YN8771
6/26/2023	4:30:15 AM	Blank MSG	I-90 VMS WB MP 57.80	AMBER ALERT CALL 911 IF SEEN TWO TONE GRAY 2004 PONTIAC LIC#YN8771

Date	Time	Action	ObjectID	Parameter
6/26/2023	4:30:15 AM	Blank MSG	I-90 VMS EB MP 33.26	AMBER ALERT CALL 911 IF SEEN TWO TONE GRAY 2004 PONTIAC LIC#YN8771
6/26/2023	4:30:15 AM	Blank MSG	I-90 VMS EB MP 27.36	AMBER ALERT CALL 911 IF SEEN TWO TONE GRAY 2004 PONTIAC LIC#YN8771
6/26/2023	4:30:15 AM	Blank MSG	I-90 PRICE CREEK CHAIN UP WB MP 61.30 - EAST	AMBER ALERT CALL 911 IF SEEN TWO TONE GRAY 2004 PONTIAC LIC#YN8771
6/26/2023	4:30:15 AM	Blank MSG	I-90 VMS WB MP 60.84	AMBER ALERT CALL 911 IF SEEN TWO TONE GRAY 2004 PONTIAC LIC#YN8771
6/26/2023	4:30:15 AM	Blank MSG	I-90 PRICE CREEK CHAIN UP WB MP 60.60 - CENTRAL	AMBER ALERT CALL 911 IF SEEN TWO TONE GRAY 2004 PONTIAC LIC#YN8771
6/26/2023	4:30:15 AM	Blank MSG	I-90 PRICE CREEK CHAIN UP WB MP 60.30 - WEST	AMBER ALERT CALL 911 IF SEEN TWO TONE GRAY 2004 PONTIAC LIC#YN8771
6/26/2023	4:30:15 AM	Blank MSG	I-90 GOLD CREEK CHAIN OFF EB MP 56.14	AMBER ALERT CALL 911 IF SEEN TWO TONE GRAY 2004 PONTIAC LIC#YN8771
6/26/2023	4:31:15 AM	Display MSG	I-90 VMS WB MP 71.11	AMBER ALERT CALL 911 IF SEEN TWO TONE GRAY 2004 PONTIAC LIC#YN8771
6/26/2023	10:05:23 AM	Blank MSG	I-90 VMS WB MP 58.30	AMBER ALERT CALL 911 IF SEEN TWO TONE GRAY 2004 PONTIAC LIC#YN8771
6/26/2023	10:05:23 AM	Blank MSG	I-90 VMS WB MP 57.80	AMBER ALERT CALL 911 IF SEEN TWO TONE GRAY 2004 PONTIAC LIC#YN8771
6/26/2023	10:05:23 AM	Blank MSG	I-90 VMS EB MP 33.26	AMBER ALERT CALL 911 IF SEEN TWO TONE GRAY 2004 PONTIAC LIC#YN8771
6/26/2023	10:05:23 AM	Blank MSG	I-90 VMS WB MP 71.11	AMBER ALERT CALL 911 IF SEEN TWO TONE GRAY 2004 PONTIAC LIC#YN8771
6/26/2023	10:05:23 AM	Blank MSG	I-90 VMS EB MP 27.36	AMBER ALERT CALL 911 IF SEEN TWO TONE GRAY 2004 PONTIAC LIC#YN8771
6/26/2023	10:05:23 AM	Blank MSG	I-90 PRICE CREEK CHAIN UP WB MP 61.30 - EAST	AMBER ALERT CALL 911 IF SEEN TWO TONE GRAY 2004 PONTIAC LIC#YN8771
6/26/2023	10:05:23 AM	Blank MSG	I-90 VMS WB MP 60.84	AMBER ALERT CALL 911 IF SEEN TWO TONE GRAY 2004 PONTIAC LIC#YN8771
6/26/2023	10:05:23 AM	Blank MSG	I-90 PRICE CREEK CHAIN UP WB MP 60.60 - CENTRAL	AMBER ALERT CALL 911 IF SEEN TWO TONE GRAY 2004 PONTIAC LIC#YN8771
6/26/2023	10:05:23 AM	Blank MSG	I-90 PRICE CREEK CHAIN UP WB MP 60.30 - WEST	AMBER ALERT CALL 911 IF SEEN TWO TONE GRAY 2004 PONTIAC LIC#YN8771
6/26/2023	10:05:23 AM	Blank MSG	I-90 GOLD CREEK CHAIN OFF EB MP 56.14	AMBER ALERT CALL 911 IF SEEN TWO TONE GRAY 2004 PONTIAC LIC#YN8771
6/26/2023	7:16:21 PM	Display Cluster	I-90 VMS WB MP 71.11	ROLLING SLOWDOWN AHEAD
6/26/2023	7:33:17 PM	Blank MSG	I-90 VMS WB MP 71.11	ROLLING SLOWDOWN AHEAD